






Map Title: Proposed Diversion of Public Footpath Long Man 13c (part) at Windlebrook

East Sussex County Council  
 County Hall  
 St Annes Crescent  
 Lewes



Key:

Public Footpath  Continuation 

Proposed Diversion 

Date: 13th July 2023

Scale: 1:1,250

© East Sussex County Council 2023.  
 Aerial Photography © Getmapping.com 2023.  
 This map is reproduced from Ordnance Survey material with the permission of Ordnance Survey on behalf of the Controller of His Majesty's Stationary Office © Crown copyright. Unauthorised reproduction infringes Crown copyright and may lead to prosecution or civil proceedings. 100019601, 2023.

CAUTION ! This map is not the legal Definitive Map of Public Rights of Way. Due to scale the public rights of way information shown cannot be guaranteed to be the correct legal position. The map should be used for reference purposes only. To view the Definitive Map or for further advice on the precise position of paths please contact the Rights of Way Team at [rightsofway@eastsussex.gov.uk](mailto:rightsofway@eastsussex.gov.uk) / tel: 0345 6080193